



Wild Ennerdale

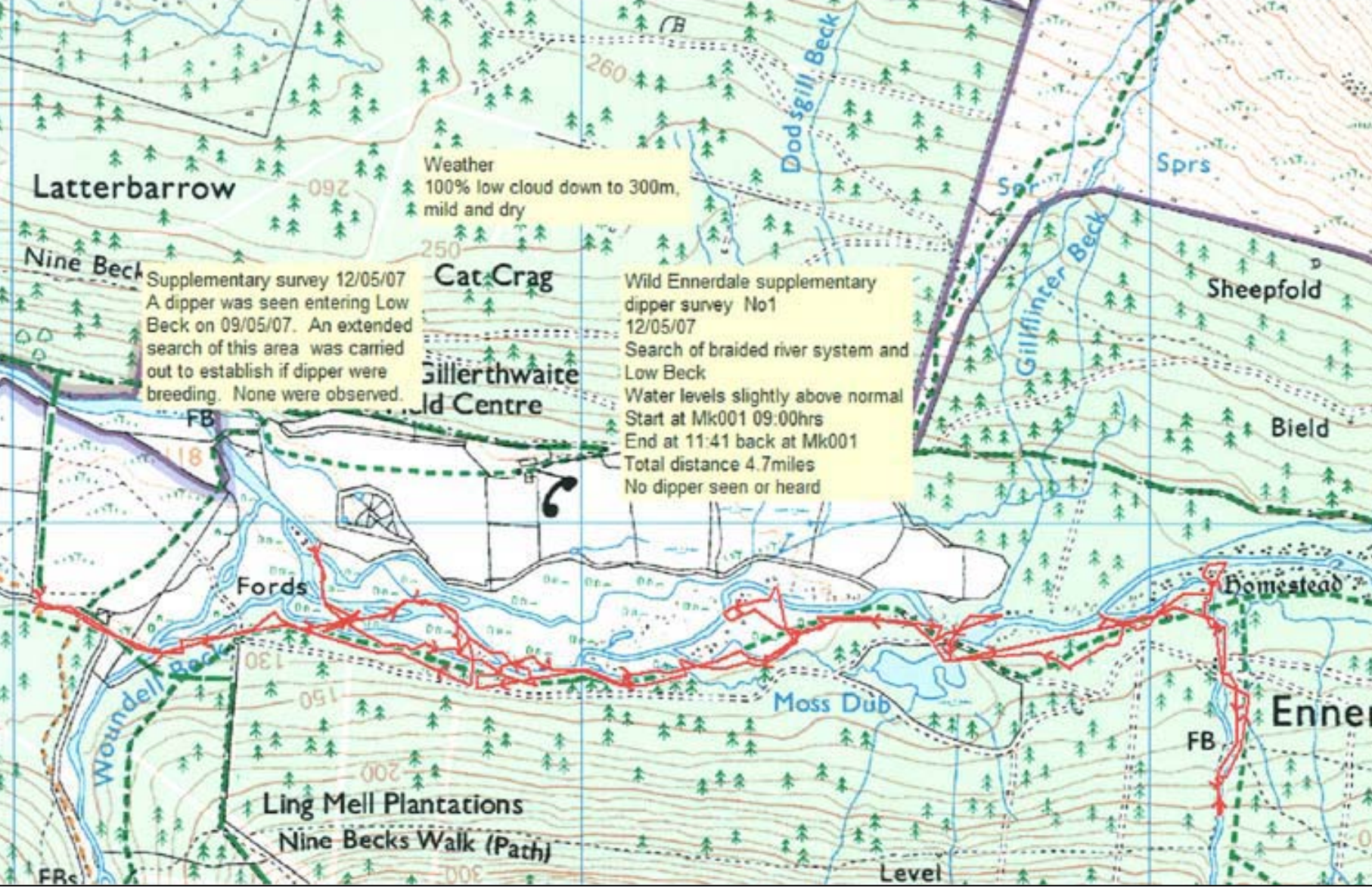


THE NATIONAL TRUST



Forestry Commission  
England

# Dipper Survey 2007 - Maps



Supplementary survey 12/05/07  
 A dipper was seen entering Low Beck on 09/05/07. An extended search of this area was carried out to establish if dipper were breeding. None were observed.

Weather  
 100% low cloud down to 300m,  
 mild and dry

Wild Ennerdale supplementary  
 dipper survey No1  
 12/05/07  
 Search of braided river system and  
 Low Beck  
 Water levels slightly above normal  
 Start at Mk001 09:00hrs  
 End at 11:41 back at Mk001  
 Total distance 4.7 miles  
 No dipper seen or heard

Ling Mell Plantations  
 Nine Becks Walk (Path)

Level

Wild Ennerdale Dipper survey  
visit 1 15/03/07  
Start Mouth of Liza NY124146  
12:15 hrs  
End Beckhead Beck joins Liza  
NY204115 15:40hrs Mk002  
Survey duration upstream 3:25  
hrs.6.97miles

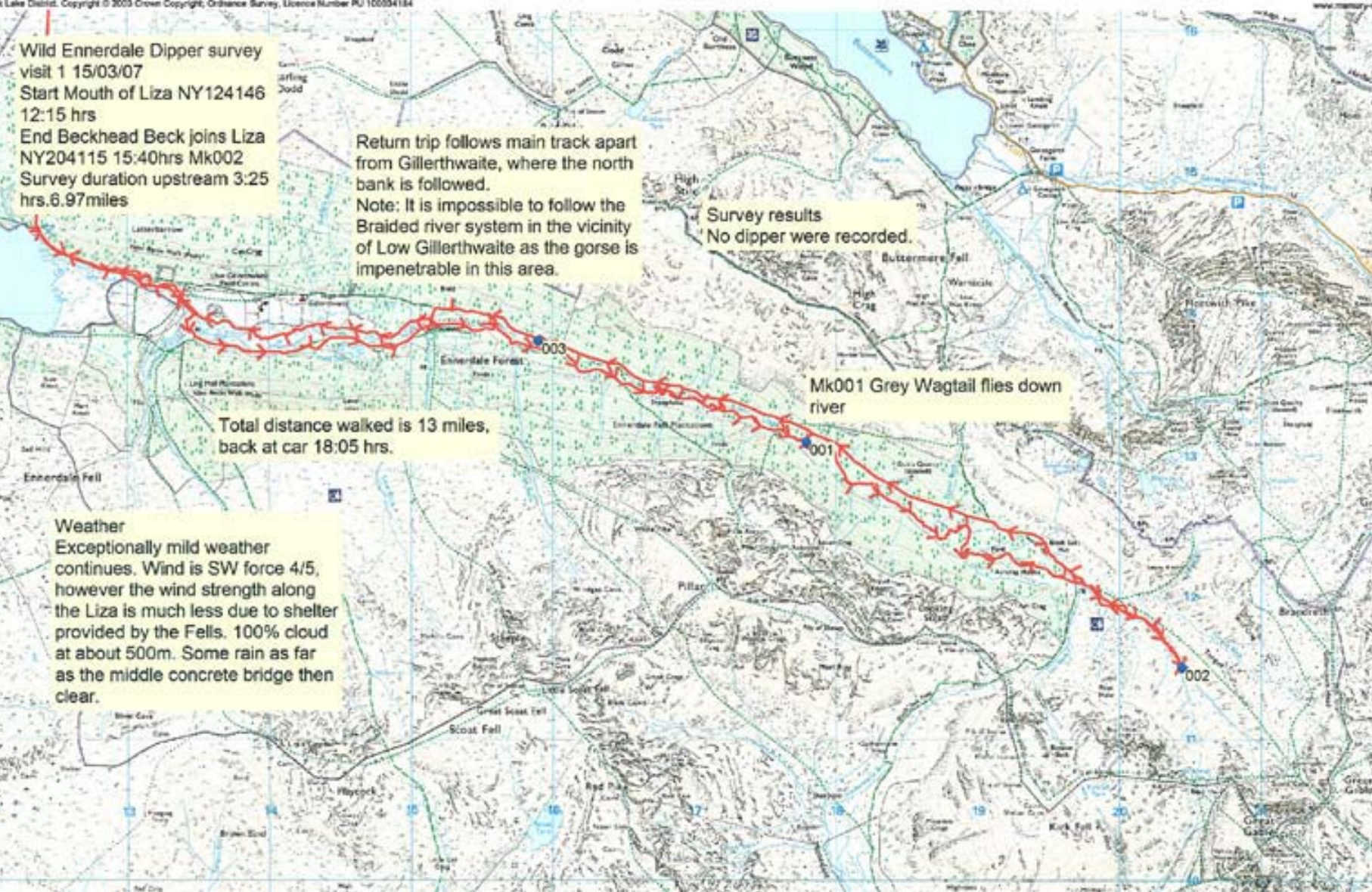
Return trip follows main track apart  
from Gillerthwaite, where the north  
bank is followed.  
Note: It is impossible to follow the  
Braided river system in the vicinity  
of Low Gillerthwaite as the gorse is  
impenetrable in this area.

Survey results  
No dipper were recorded.

Mk001 Grey Wagtail flies down  
river

Total distance walked is 13 miles,  
back at car 18:05 hrs.

Weather  
Exceptionally mild weather  
continues. Wind is SW force 4/5,  
however the wind strength along  
the Liza is much less due to shelter  
provided by the Fells. 100% cloud  
at about 500m. Some rain as far  
as the middle concrete bridge then  
clear.



wild Ennerdale Dipper survey  
Visit 2 09/05/07  
Start Mk001 NY124146  
mouth of Liza 14:40hrs  
End Mk002 NY204115 18:12hrs  
Back at car Mk001 20:10hrs  
Total distance walked incls walk  
back down forest track 12.5miles

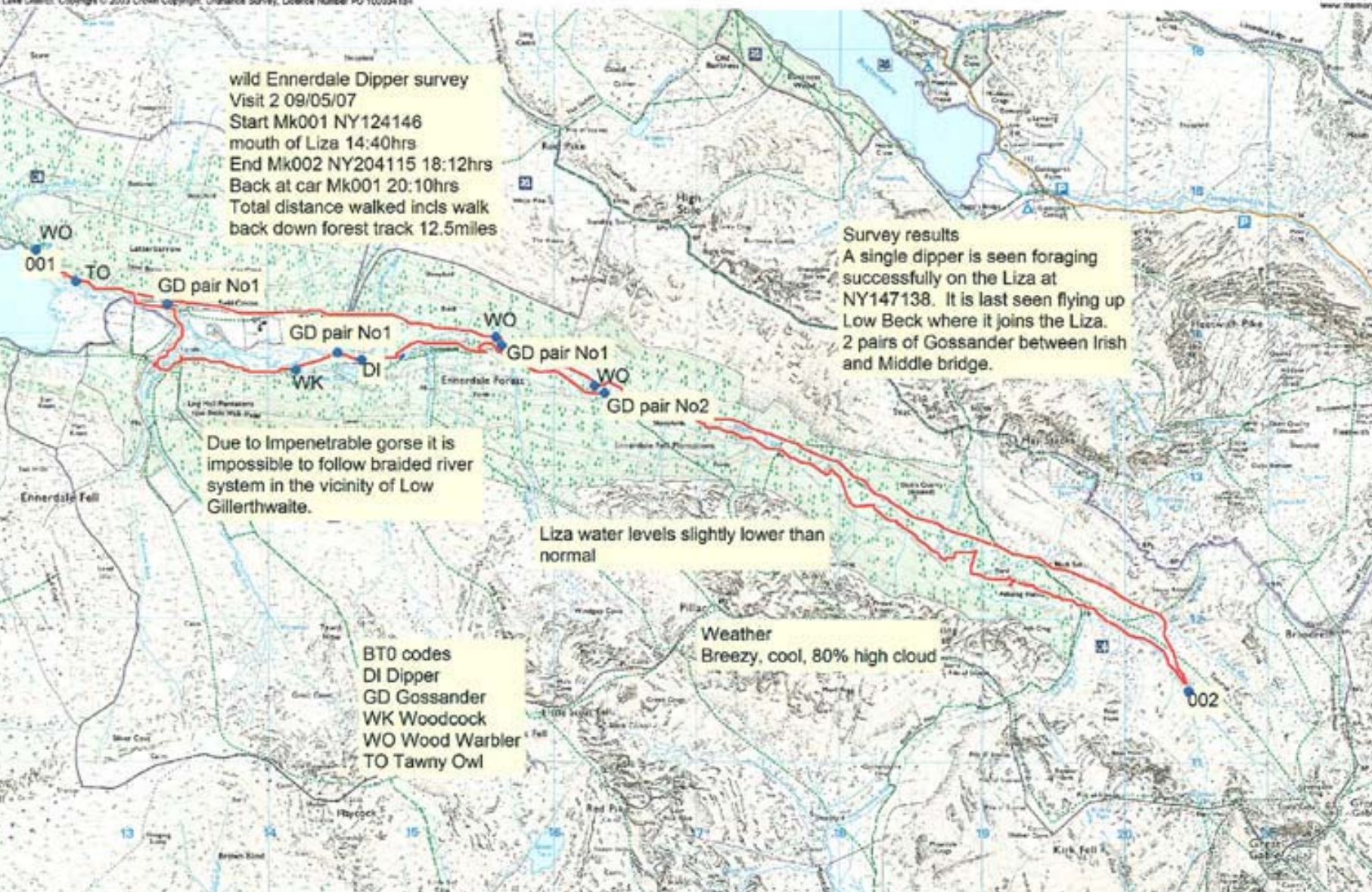
Survey results  
A single dipper is seen foraging  
successfully on the Liza at  
NY147138. It is last seen flying up  
Low Beck where it joins the Liza.  
2 pairs of Gossander between Irish  
and Middle bridge.

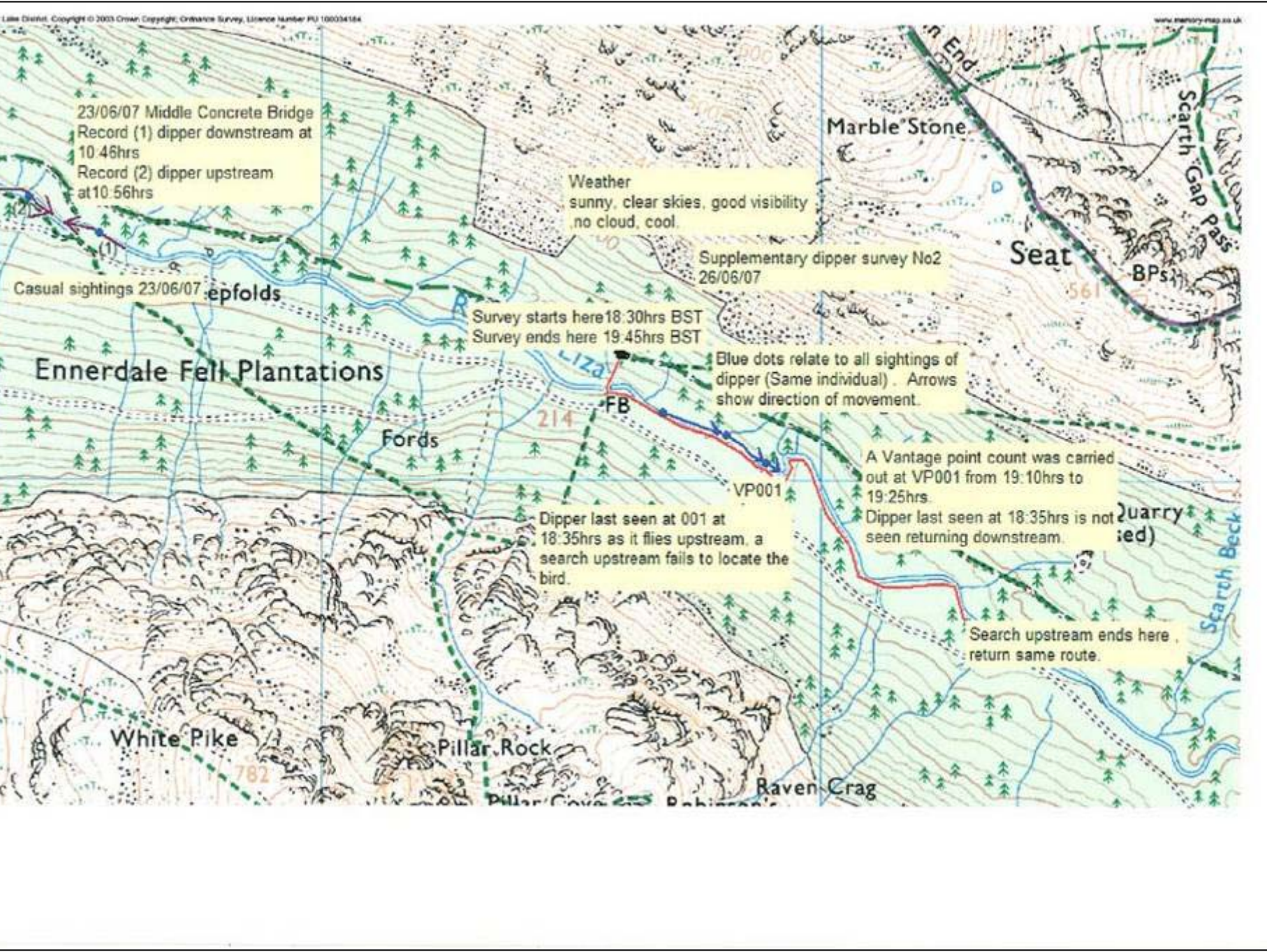
Due to impenetrable gorse it is  
impossible to follow braided river  
system in the vicinity of Low  
Gillerthwaite.

Liza water levels slightly lower than  
normal

Weather  
Breezy, cool, 80% high cloud

BT0 codes  
DI Dipper  
GD Gossander  
WK Woodcock  
WO Wood Warbler  
TO Tawny Owl





23/06/07 Middle Concrete Bridge  
Record (1) dipper downstream at 10:46hrs  
Record (2) dipper upstream at 10:56hrs

Weather  
sunny, clear skies, good visibility  
no cloud, cool

Supplementary dipper survey No2  
26/06/07

Casual sightings 23/06/07

Survey starts here 18:30hrs BST  
Survey ends here 19:45hrs BST

Blue dots relate to all sightings of dipper (Same individual). Arrows show direction of movement.

### Ennerdale Fell Plantations

A Vantage point count was carried out at VP001 from 19:10hrs to 19:25hrs.  
Dipper last seen at 18:35hrs is not seen returning downstream.

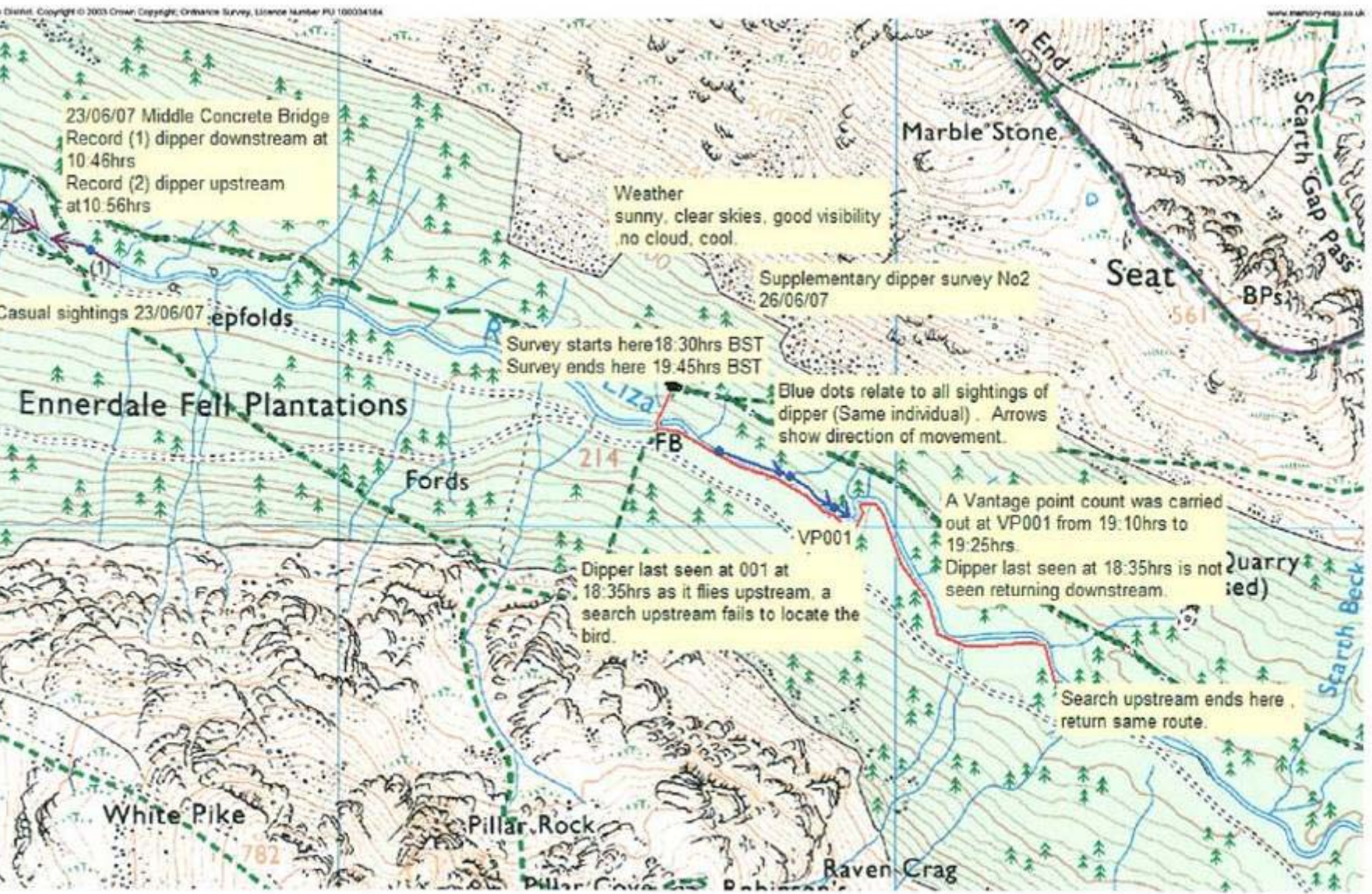
Dipper last seen at 001 at 18:35hrs as it flies upstream, a search upstream fails to locate the bird.

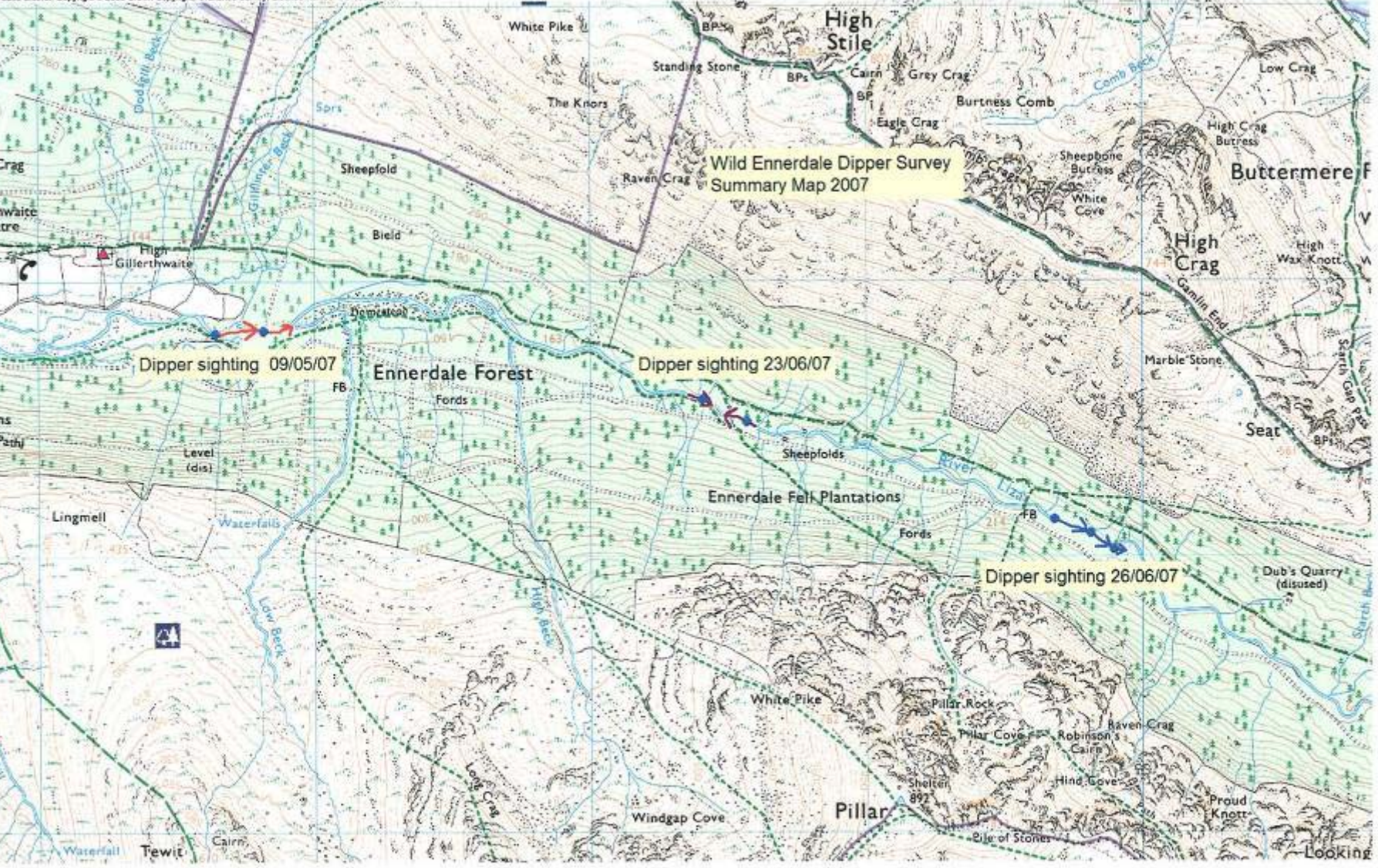
Search upstream ends here, return same route.

White Pike

Pillar Rock

Raven Crag





Wild Ennerdale Dipper Survey  
Summary Map 2007

Dipper sighting 09/05/07

Dipper sighting 23/06/07

Dipper sighting 26/06/07

Ennerdale Forest

Ennerdale Fell Plantations

Pillar

Buttermere

High Crag

High Stile

Tewit

Looking