

# Ennerdale Vegetation Monitoring 2013

## Quadrat Photographs



Ennerdale Vegetation  
Monitoring August 2013

	Photo 1. Q01 IN 1x1 from South East side to fence	Photo 2. Q01 IN 1x1 from South East side to fence
July 2013		
2006		

Ennerdale Vegetation  
Monitoring August 2013

	Photo 3. Q01 IN 1x1 From South East side	Photo 4. Q01 OUT from North West side
July 2013		
2006		

Ennerdale Vegetation  
Monitoring August 2013

	Photo 5. Q01 OUT 1x1 from North West side to enclosure	Photo 6. Q02 IN 5x5 from South West side(above)
July 2013		
2006		

Ennerdale Vegetation  
Monitoring August 2013

	Photo 7. Q02 IN 5x5 from South West side (above)	Photo 8. Q02 IN 5x5 from South West side of enclosure
July 2013		
2006		

Ennerdale Vegetation  
Monitoring August 2013

	Photo 9. Q02 OUT 5x5 from exclosure fence	Photo 10. Q02 OUT 5x5 from exclosure fence
July 2013		
2006		

Ennerdale Vegetation  
Monitoring August 2013

	Photo 11. Q02 OUT 5x5 from inside enclosure	Photo 12. Q02 OUT 5x5 from SW corner
July 2013		
2006		

Ennerdale Vegetation  
Monitoring August 2013

	Photo 13. Q02 OUT 5x5 from South East side of quadrat	Photo 14. Q03 IN 1x1 from North side (below)
July 2013		
2006		



Ennerdale Vegetation  
Monitoring August 2013

	Photo 15. Q03 IN 1x1 from North side ( below)	Photo 16. Q03 IN 1x1 from North side (below)
August 2013		August 2013 
2006		

Ennerdale Vegetation  
Monitoring August 2013

August 2013	Photo 17. Q03 IN & Q03 OUT from South side showing fence 	Photo 18. Q03 OUT 1x1 from West side 
----------------	--	---

Ennerdale Vegetation  
Monitoring August 2013

	Photo 19. Q04 IN 5x5 from enclosure East side of fence	Photo 20. Q04 IN 5x5 from outside enclosure East side
August 2013		
2006		

Ennerdale Vegetation  
Monitoring August 2013

August 2013	Photo 21. Q04 IN 5x5 from South West corner	Photo 22. Q04 OUT 5x5 from North West corner
	 A photograph of a 5x5m quadrat in a forest. The foreground is dominated by tall, dry grasses and green ferns. A white measuring tape is stretched across the quadrat. In the background, several tree trunks are visible, and a person is sitting on the ground.	 A photograph of a 5x5m quadrat in a forest. The foreground is dominated by green ferns and grasses. A white measuring tape is stretched across the quadrat. A tree trunk is visible on the left side of the frame.

Ennerdale Vegetation  
Monitoring August 2013

August 2013	Photo 23. Q04 OUT 5x5 from South East corner 	Photo 24. Q04 OUT 5x5 from North East corner 
----------------	--	---

Ennerdale Vegetation  
Monitoring August 2013

	Photo 25. Q05A IN 1x1 from North corner of exclosure	Photo 26. Q05A IN 1x1 from North West side
July 2013		
2006		

Ennerdale Vegetation  
Monitoring August 2013

	Photo 27. Q05A IN 1x1 from North West side to big boulder	Photo 28. Q05A IN 1x1 from North West side to flat rock
July 2013		
2006		

Ennerdale Vegetation  
Monitoring August 2013

	Photo 29. Q05A IN 1x1 from North West side to South corner fence	Photo 30. Q05A IN 1x1 from West corner of exclosure to South East
July 2013		
2006		



Ennerdale Vegetation  
Monitoring August 2013

	Photo 31.Q05A OUT 1x1 from North West side	Photo 32.Q05A OUT 1x1 from North West side
July 2013		
2006		

Ennerdale Vegetation  
Monitoring August 2013

	Photo 33.Q05A OUT 1x1 from South West side to enclosure	Photo 34.Q05A OUT 1x1 from West side to big boulder
July 2013		
2006		

Ennerdale Vegetation  
Monitoring August 2013

	Photo 35.Q05B IN 1x1 from North side to South corner enclosure	Photo 36.Q05B IN 1x1 from North East side
July 2013		
2006		

Ennerdale Vegetation  
Monitoring August 2013

	Photo37. Q05B IN 1x1 from North East side	Photo 38.Q05B IN 1x1 from South corner of enclosure
July 2013		
2006		

Ennerdale Vegetation  
Monitoring August 2013

	Photo 39.Q05B IN 1x1 South West side	Photo 40.Q05B IN 1x1 from East side
July 2013		
2006		


Ennerdale Vegetation  
Monitoring August 2013

	Photo 41.Q05B OUT 1x1 from North East side	Photo 42.Q05B OUT 1x1 from South side to West corner enclosure
July 2013		
2006		

Ennerdale Vegetation  
Monitoring August 2013

	Photo 43.Q05B OUT 1x1 from South West side	Photo 44.Q05B OUT 1x1 from West side to South corner enclosure
July 2013		
2006		

Ennerdale Vegetation  
Monitoring August 2013

	Photo 45.Q05B OUT 1x1 from South West corner	Photo 46.Q05B OUT 1x1 from South
July 2013	 A photograph showing a 1x1m quadrat marked with white string and wooden stakes in a grassy field. The quadrat is positioned in the foreground, and a larger fenced area is visible in the background. The terrain is a grassy slope with some rocks and debris.	 A photograph showing a 1x1m quadrat marked with white string and wooden stakes in a grassy field, viewed from a different angle than the first photo. The quadrat is in the foreground, and the background shows a grassy slope with a fence line.



Ennerdale Vegetation  
Monitoring August 2013

	Photo 47. Q06 IN 1x1 from South side	Photo 48. Q06 IN 5x5 from North edge
August 2013	 A 1x1m quadrat is established in a grassy field. The quadrat is bounded by green poles and white tape. A tree stump with a yellow marker is visible in the upper right corner of the quadrat.	 A 5x5m quadrat is established in a grassy field. A person is visible in the background, kneeling and looking at a white sheet or map. The quadrat is bounded by white tape.
2006	 A 1x1m quadrat is established in a grassy field. The quadrat is bounded by white tape. A tree stump with a red marker is visible in the upper right corner of the quadrat.	 A 5x5m quadrat is established in a grassy field. A tree stump is visible in the upper right corner of the quadrat. The quadrat is bounded by white tape.

Ennerdale Vegetation  
Monitoring August 2013

	Photo 49.Q06 IN 5x5 from North edge to deer fence	Photo 50.Q06 IN 5x5 from North side to deer fence
August 2013		
2006		

Ennerdale Vegetation  
Monitoring August 2013

	Photo 51.Q06 IN 5x5 from South side beside deer fence	Photo 52.Q06 IN 5x5 from South side
August 2013		
2006		

Ennerdale Vegetation  
Monitoring August 2013

	Photo 53.Q06 OUT 1x1 from South side	Photo 54.Q06 OUT 1x1 from South side
August 2013		
2006		

Ennerdale Vegetation  
Monitoring August 2013

	Photo 55.Q06 OT 5x5 from North side	Photo 56.Q06 OUT 5x5 from North side beside deer fence
August 2013		
2006		

Ennerdale Vegetation  
Monitoring August 2013

August 2013	Photo 57. Q06 OUT 5x5 from South side to deer fence 	Photo 58. Q07 NoExcl 5x5 from North East side 
2006		

Ennerdale Vegetation  
Monitoring August 2013

	Photo 59.Q07 NoExcl 5x5 from South West side (above)	Photo 60.Q07 NoExcl 5x5 from South West side (above)
August 2013		
2006		

Ennerdale Vegetation  
Monitoring August 2013





August 2013	Photo 61.Q07 NoExcl 5x5 from North West side 	Photo 62.Q07 NoExcl 1x1 
----------------	--	--



Ennerdale Vegetation  
Monitoring August 2013

August 2013	Photo 63. Q08 IN 1x1 from East side deer fence 	Photo 64. Q08 IN 1x1 from East side deer fence 
2006		

Ennerdale Vegetation  
Monitoring August 2013

	Photo 65.Q08 IN 1x1 from West side to deer fence	Photo 66.Q08 IN 1x1 from West side to deer fence
August 2013		
2006		

Ennerdale Vegetation  
Monitoring August 2013

	Photo 67.Q08 IN 5x5 from West side	Photo 68.Q08 IN 5x5 North West peg & line to fence
August 2013		
2006		

Ennerdale Vegetation  
Monitoring August 2013

	Photo 69.Q08 IN 5x5 South West peg & line to fence	Photo 70.Q08 OUT 1x1 from East side towards deer fence
August 2013		
2006		

Ennerdale Vegetation  
Monitoring August 2013

August 2013	Photo 71.Q08 OUT 1x1 from West side 	Photo 72.Q08 OUT 5x5 from East side towards deer fence 
2006		

Ennerdale Vegetation  
Monitoring August 2013

	Photo 73.Q08 OUT 5x5 from South side	Photo 74. Q08 OUT 5x5 North East peg
August 2013		
2006		

Ennerdale Vegetation  
Monitoring August 2013

	Photo 75.Q08 OUT 5x5 North East peg to deer fence	Photo 76.Q08 OUT 5x5 South East peg
August 2013	 A photograph showing a 5x5 vegetation plot in August 2013. The plot is a square area defined by white lines, with a wooden peg at the North East corner. The plot is situated in a grassy field with a deer fence in the background. A person is visible in the background, and there is a large log or branch in the foreground.	 A photograph showing a 5x5 vegetation plot in August 2013. The plot is a square area defined by white lines, with a wooden peg at the South East corner. The plot is situated in a grassy field with a stream or river in the background.
2006	 A photograph showing a 5x5 vegetation plot in 2006. The plot is a square area defined by white lines, with a wooden peg at the North East corner. The plot is situated in a grassy field with purple flowers in the foreground.	 A photograph showing a 5x5 vegetation plot in 2006. The plot is a square area defined by white lines, with a wooden peg at the South East corner. The plot is situated in a grassy field with a tree stump in the foreground.

Ennerdale Vegetation  
Monitoring August 2013

	Photo 77.Q08 OUT 5x5 South East peg to deer fence	Photo 78.Q09 NoExcl 1x1 from North side
August 2013		
2006		







Ennerdale Vegetation  
Monitoring August 2013

	Photo 79.Q09 NoExcl 1x1 from South side	Photo 80.Q09 NoExcl from West side
August 2013		
2006		




Ennerdale Vegetation  
Monitoring August 2013

	Photo 81.Q09 NoExcl 5x5 from Est side	Photo 82.Site 09 from South side of valley
August 2013		
2006		

Ennerdale Vegetation  
Monitoring August 2013

	Photo 83.Q09 site marked	Photo 84.Q10A Cattle 1x1 from North side
August 2013 & July 2013		
2006		

Ennerdale Vegetation  
Monitoring August 2013

	Photo 85.Q10A Cattle 1x1 from North side	Photo 86.Q10A Cattle 1x1 from West side
July 2013		
2006		

Ennerdale Vegetation  
Monitoring August 2013

	Photo 87.Q10A Cattle 1x1 from above	Photo 88.Q10B NoCattle 1x1 flat faced rock
July 2013		
2006		

Ennerdale Vegetation  
Monitoring August 2013

	Photo 89.Q10B NoCattle 1x1 from North side	Photo 90.Q10B NoCattle 1x1 from North to flat faced rock
July 2013		
2006		

Ennerdale Vegetation  
Monitoring August 2013

Photo 91.Q10B NoCattle 1x1 from East side



Photo 92.Q10B NoCattle 1x1 from South to lake

