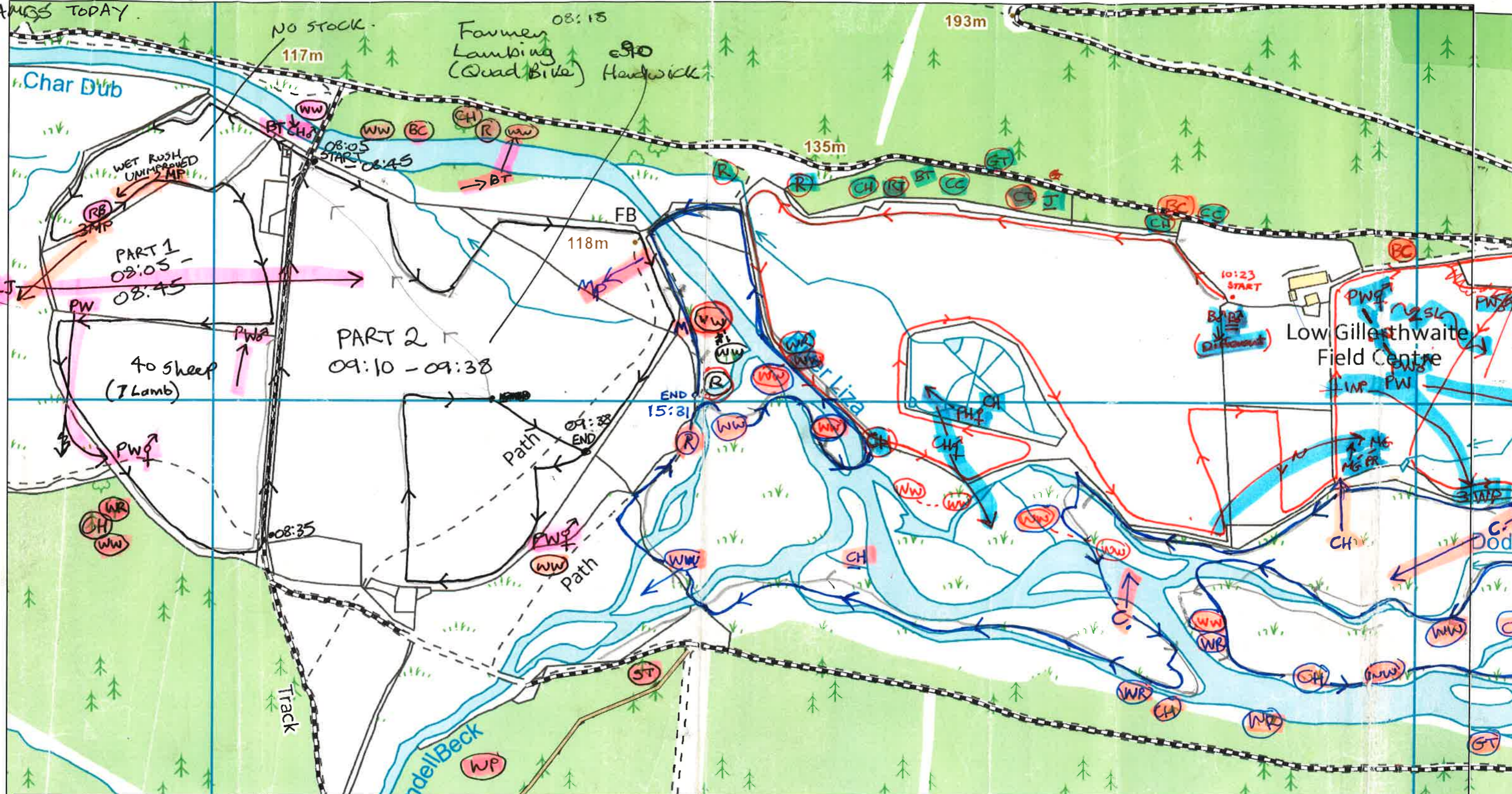


FIRST "OFFICIAL" LAMBS TODAY.



Date: 30/01/2015  
 Scale: 1:3,000 at A3  
 User: gareth.browning  
 Reproduced by Permission of Ordnance Survey on behalf of HMSO. © Crown copyright and database right [2015].  
 Ordnance Survey  
 Licence number [100025498]



22/04/2015  
 START 08:05 - 08:45  
 RESTART 09:10 - 09:38

SUNNY. NO CLOUD. NO WIND  
 V. GOOD VIS.  
 GROUND DRY.  
 Map Legend

- Track
- Forest Roads

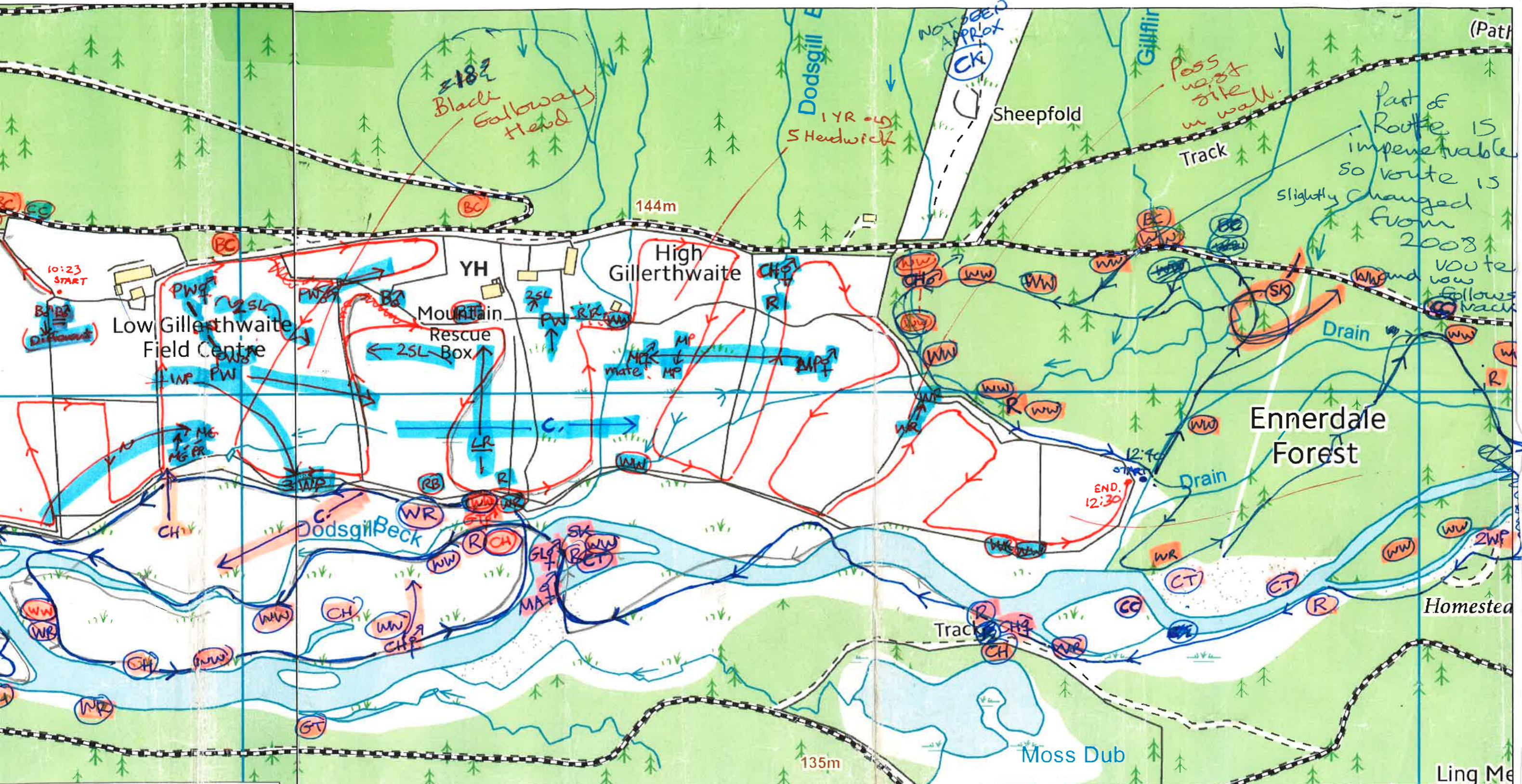
NOTE while looking for lost GPS. 10MP in first (black) survey as well as mistle through

wildwaterforestmountains  
 ennerdale



Ennerdale Bird Surveys

Survey Maps



water forest mountains  
**ennerdale**  
 National Trust United Utilities ENGLAND  
**ennerdale Bird Surveys**  
 Survey Maps

START 10:23 - 12:30 \* NO GPS tracklog as GPS mistland on SWFI/2. VIS GOOD. SUNNY. NO CLOUD. *Pivot survey*

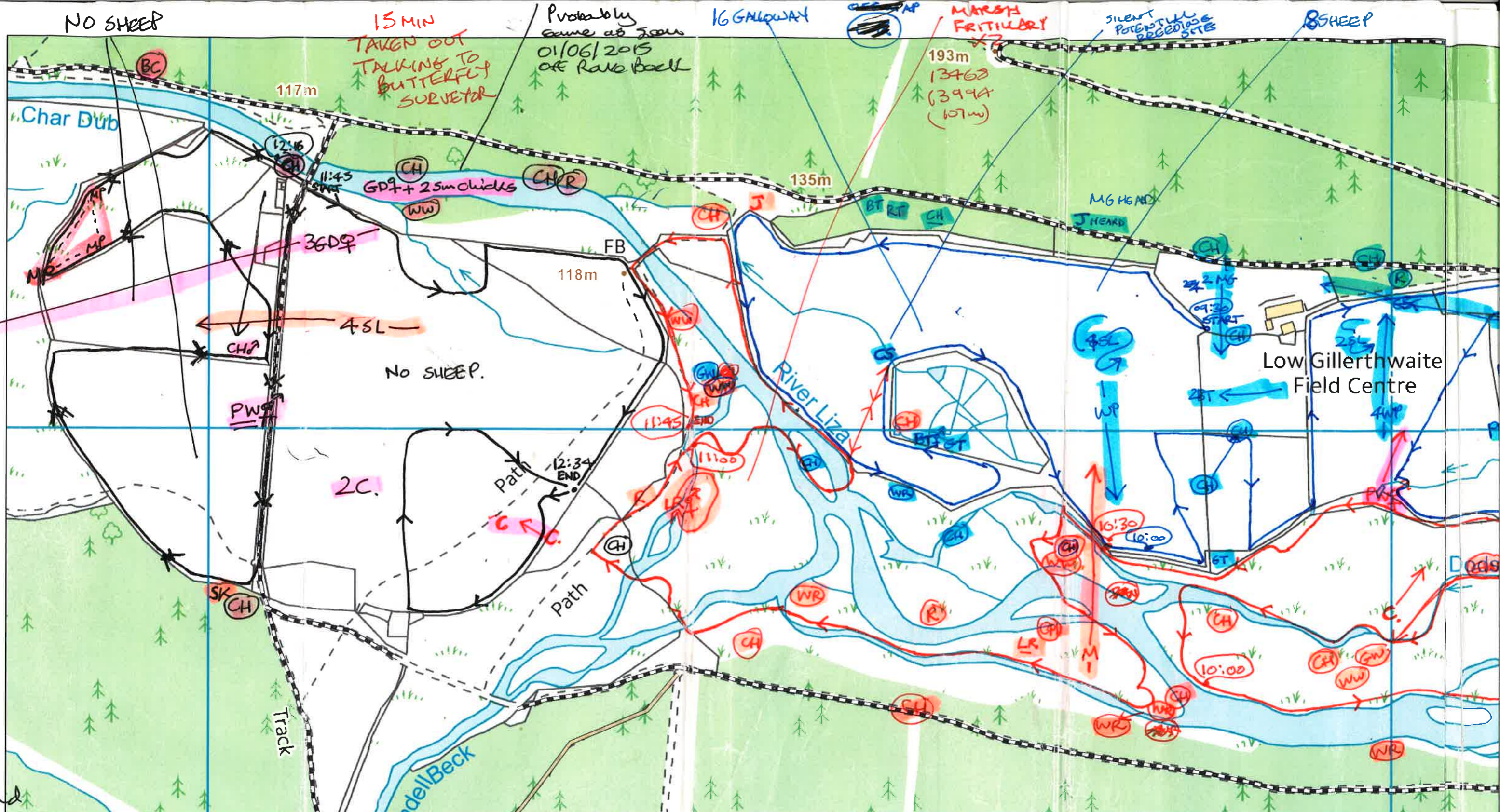
END 15:31  
 START 12:40 Weather as above.  
 PROLONGED DRY SPELL = LOW RIVER LEVELS

Map Legend  
 — Track  
 - - - Forest Roads

wild water forest mountains  
**ennerdale**  
 Forestry Commission National Trust United Utilities ENGLAND  
**Ennerdale Bird Surveys**  
 Survey Maps







Date: 30/01/2015  
 Scale: 1:3,000 at A3  
 User: garth.browning



Reproduced by Permission of Ordnance Survey on behalf of HMSO. © Crown copyright and database right [2015].  
 Ordnance Survey  
 Licence number [100025498]

09/06/2015 → ROUTE  
 START 11:45 END 12:34  
 WEATHER  
 NO WIND, 100% HIGH CLOUD (CLOUDBASE) VIS V. GOOD > 20km  
 COOL.

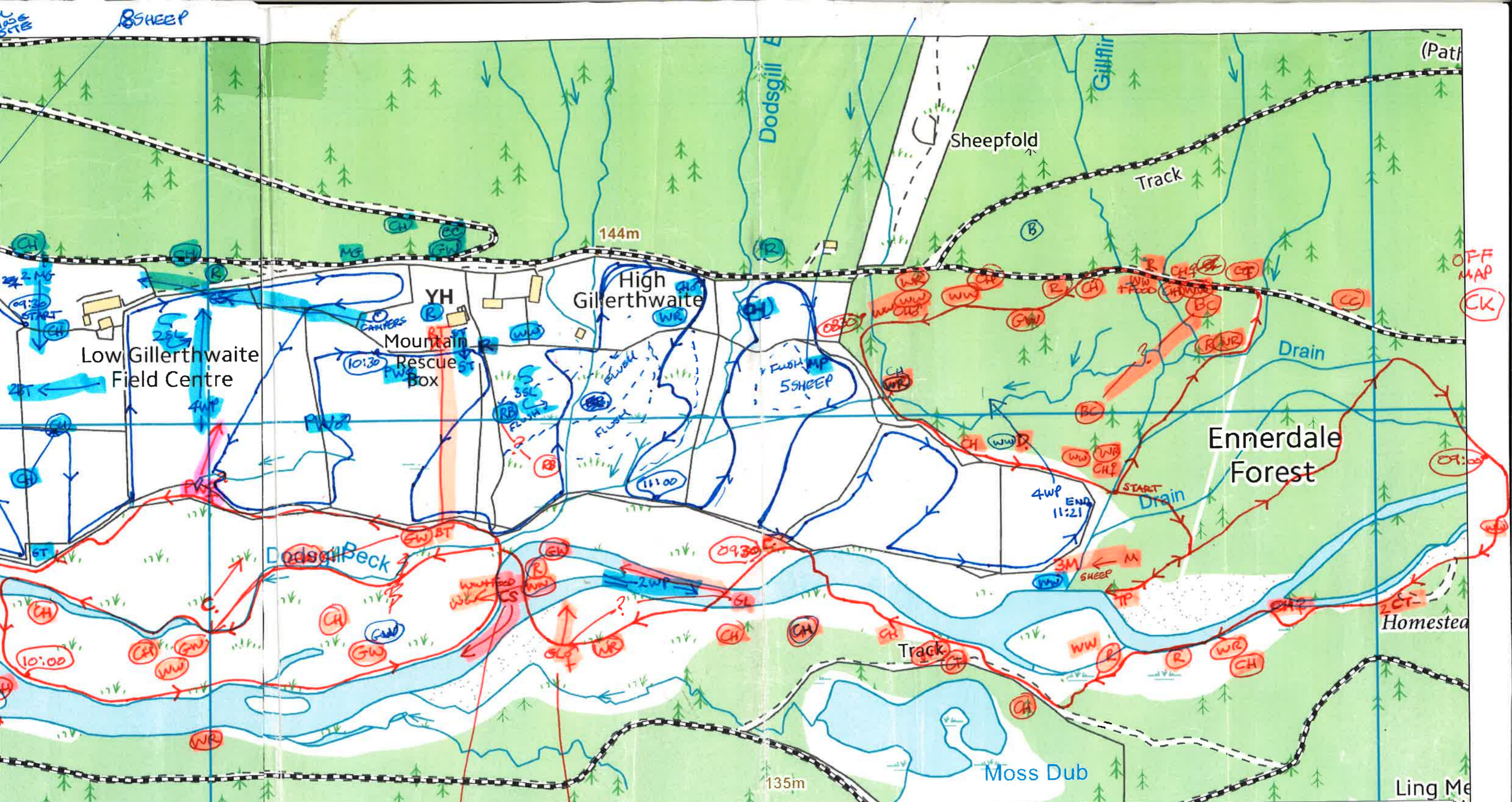
Map Legend  
 — Track  
 - - - Forest Roads

09/06/2015  
 START → END  
 09:30 11:21  
 Weather  
 SUNNY. COOL. WIND NW F1/2  
 VIS > 20km. 40% V. HIGH CLOUD

wildwaterforestmountains  
**ennerdale**

Forestry Commission National Trust United Utilities NATURAL ENGLAND

**Ennerdale Bird Surveys**  
 Survey Maps



Ennerdale Bird Surveys
   
 Survey Maps

**Map Legend**
  
 Track
   
 Forest Roads

10/06/2015 → ROUTE
   
 START 0800 END 11:45
   
 BST
   
 WEATHER
   
 SUNNY NO WIND
   
 NO CLOUD. VIS > 20km
   
 RIVER WATER LEVELS LOW
   
 (LOWEST LEVEL OF ALL)
   
 3 SURVEYS

wildwaterforestmountains
   
**ennerdale**
  
  
**Ennerdale Bird Surveys**
  
 Survey Maps