

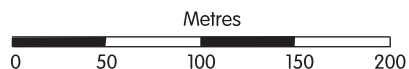
# Bleach Green

wildwaterforestmountains  
ennerdale



Scale 1:4,000 5m contours

when printed at A4



## Course Harder, Length 1.6 km

Start Start at west entrance to car park

1. P Fence opposite road junction
2. S Path Junction
3. N Thicket
4. Q Thicket NW tip
5. O Bridge N end

Finish at noticeboard in car park  
Don't forget to scan the QR code!

Bleach Green is ideal for people who haven't done much orienteering before.

There are two courses.

The Easy Course is all on smooth, level paths. The navigation is mostly easy, but you do have to find your way through some path junctions, especially between number 1 and number 2.

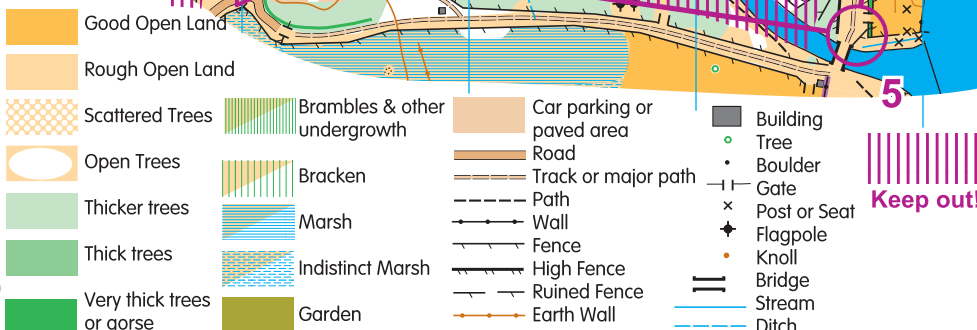
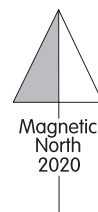
The Harder course goes into some rough, boggy ground, and some of the checkpoints are harder to find.

You can write down the letters on the markers in the boxes on the map. Or you can use the iOrienteering app. Before you go, install the app on your phone and print this map. When you're ready, open the app and scan the QR code on this map from the 'load an event' button'. Then at the post at the entrance to the car park, scan the 'start' code. This starts the clock.

There are more Orienteering courses at Bowness Knott. See [www.wildennerdale.co.uk/activities](http://www.wildennerdale.co.uk/activities)



Map V6.1  
Courses V7.1  
September 2020



West Cumberland Orienteering Club  
@WCOC2014  
[wcoc.co.uk](http://wcoc.co.uk)  
[contact@wcoc.co.uk](mailto:contact@wcoc.co.uk)

## Emergency!

A&E Hospital  
Whitehaven 01946 693181

Nearest Public Phone  
None. Try local houses, or businesses in Ennerdale Bridge  
Rescue Phone 999 ask for Police then Mountain Rescue

Mobile Phones  
Poor or no reception



10  
9  
8  
7  
6  
5  
4  
3  
2  
1